MASSEY REGIONAL SKY CAMP
Lo
Li
L23
L1
L0
L23
L1

I 49.89:37/5/map10

MMS 84-0005

Galveston

TEXAS BARRIER ISLANDS REGION ECOLOGICAL CHARACTERIZATION ATLAS

SOCIOECONOMIC AND NATURAL FEATURES

GALVESTON, TEXAS

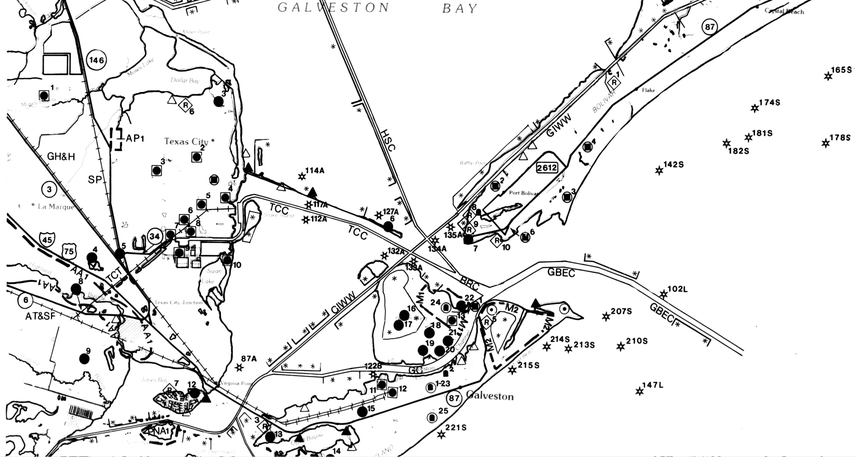

MEXICO

NATURAL FEATURES

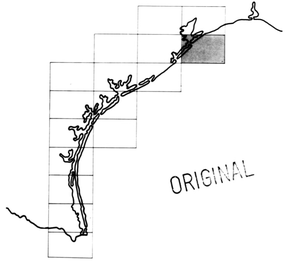

1983

Produced by U.S. Fish and Wildlife Service
and Minerals Management Service

Overlay material compiled in 1981 from latest available data obtained from Federal, State and Local government agencies and other sources.

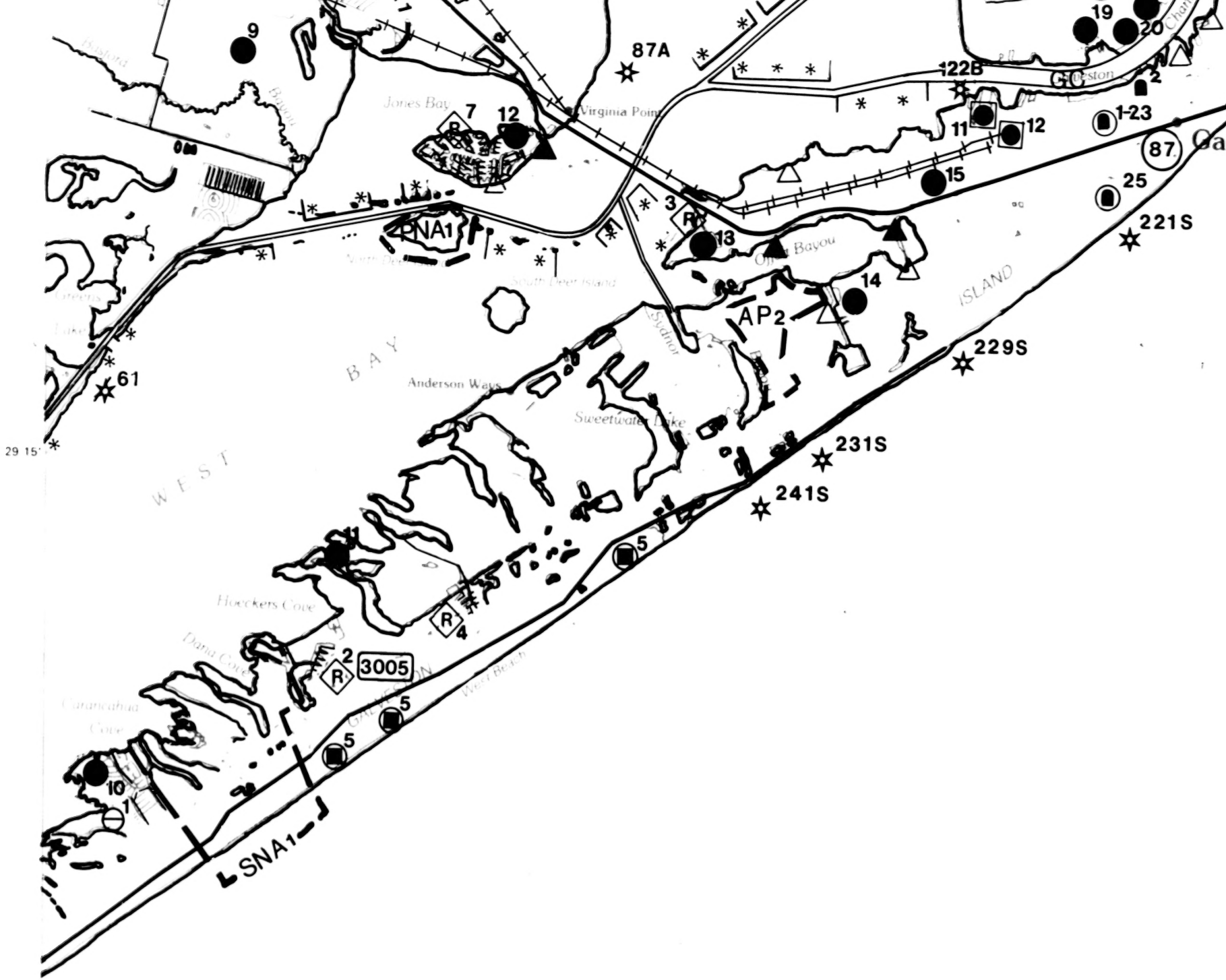
9
Bastrop
Bayou
Jones Bay
7
R
12
Virginia Point
87A
122B
19
20
Galveston
Channel
2
11
12
1-23
87
Ga
15
25
221S
3
R
13
Offatts Bayou
14
AP2
PNA1
North Deer Island
South Deer Island
Greens
Lake
61
29 15'
WEST
BAY
Anderson Ways
Sweetwater Lake
Sydnor
ISLAND
229S
231S
241S
5
11
Hoeckers Cove
R
4
Dana Cove
2
R
3005
GALVESTON
West Beach
Carancahua
Cove
5
5
10
1
SNA1

M2
214S
213S
210S
*7
East Beach
215S
147L
lveston
OF
GULF

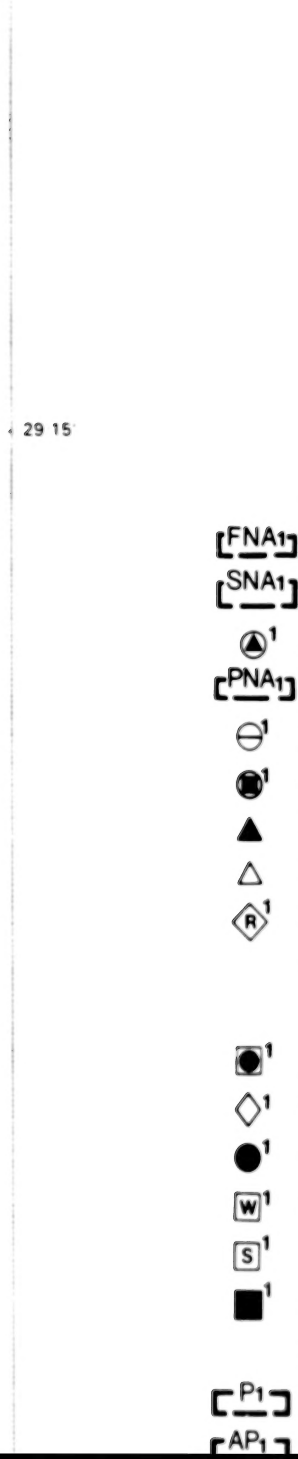
29 15
FNA1
SNA1
1
PNA1
1
1
1
1
1
1
W 1
S 1
1
P1
AP1

Produced by U.S. Fish and Wildlife Service
and Minerals Management Service

Overlay material compiled in 1981 from latest
available data obtained from Federal, State, and
Local government agencies and other sources.

LEGEND

A. Conservation, recreation, and preservation areas

Federal lands
State lands
State Recreation, park,or wildlife management sites
Private preservation areas
Private preservation sites
County or municipal parks
Boat launch, unimproved
Boat launch, improved
Outdoor recreation facility including marina

B. Point source discharge, water quality and sewage treatment facilities

Industrial, discharge
Industrial, no discharge
Municipal or domestic sewage/water treatment, discharge
Municipal water treatment facility, no discharge
Municipal sewage treatment, no discharge
Power plant

C. Public and military lands and installations

Public lands
Airport

GULF

- Industrial, discharge
- Industrial, no discharge
- Municipal or domestic sewage/water treatment, discharge
- Municipal water treatment facility, no discharge
- Municipal sewage treatment, no discharge
- Power plant

C. Public and military lands and installations

- Public lands
- Airport
- Military lands
- United States Coast Guard Station

D. Historical sites and archaeological areas

Historical sites

- National Register
- State historical parks, structures, sites
- Archaeological areas
- Underwater archaeological sites with lease block number

E. Major transportation networks and the natural and artificial waterways

- Interstate highway
- Federal highway
- Business route
- State highway
- Spur road
- Farm-to-market road
- Park road
- Private road
- Railroad
- Perennial stream
- Navigation channel
- Irrigation and/or drainage canal
- Perennial lake

F. Major dredge disposal sites

- Open water

29 00′
95 00′

THE TEXAS BARRIER ISLANDS REGION ECOLOGICAL ATLAS: SELECTED SOCIOECONOMIC AND NATURAL FEATURES MAPS AND ACCOMPANYING NARRATIVE (FWS/OBS-82/15) ARE ONE SET IN A SERIES OF THREE CONSTITUTING THE ATLAS PRODUCED BY THE U.S. FISH AND WILDLIFE SERVICE, DIVISION OF BIOLOGICAL SERVICES, NATIONAL COASTAL ECOSYSTEMS TEAM AND BY THE MINERALS MANAGEMENT SERVICE. OTHER MAP SETS AND NARRATIVES AVAILABLE INCLUDE BIOLOGICAL RESOURCES (FWS/OBS-82/16) AND MINERAL RESOURCES AND SELECTED OIL AND GAS INFRASTRUCTURE (FWS/OBS-82/17).

THE MAPS, IN CONJUNCTION WITH THEIR NARRATIVES, ARE INTENDED TO BE USED BY COASTAL PLANNERS, DECISIONMAKERS, AND THE GENERAL PUBLIC TO RESOLVE CONFLICTS AMONG LAND USES, FISH AND WILDLIFE REQUIREMENTS, AND THE MAINTENANCE OF ECOLOGICAL DIVERSITY.

ALL MAPS HAVE BEEN COMPILED FROM A VARIETY OF SOURCES INCLUDING MAPS, AERIAL PHOTOGRAPHS, AND REPORTS. THE USER SHOULD NOT RELY ON THESE MAPS FOR PRECISE MEASUREMENT OF DISTANCES OR AREAS.

94°45′

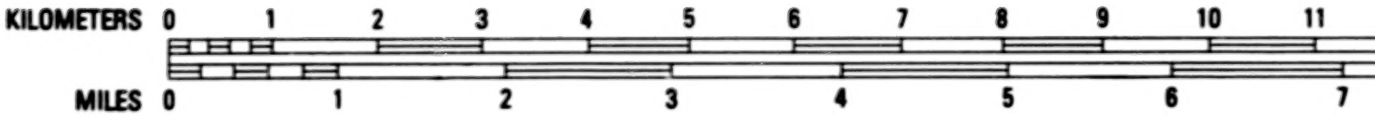
KILOMETERS
0
1
2
3
4
5
6
7
8
9
10
11
MILES
0
1
2
3
4
5
6
7

FOR INFORMATION CONCERNING THE ATLAS, CONTACT:

Information Transfer Specialist
National Coastal Ecosystems Team
U.S. Fish and Wildlife Service
1010 Gause Blvd.
Slidell, La. 70458

Records Management Section (OMS-2)
Gulf of Mexico OCS Region
Minerals Management Service
P.O. Box 7944
Metairie, La. 70010

94°30′

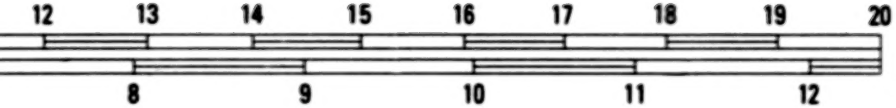
12
13
14
15
16
17
18
19
20
8
9
10
11
12

SCALE 1:100 000

1 CENTIMETER ON THE MAP REPRESENTS 1 KILOMETER ON THE GROUND

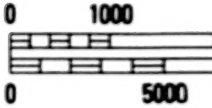
0
1000
0
5000

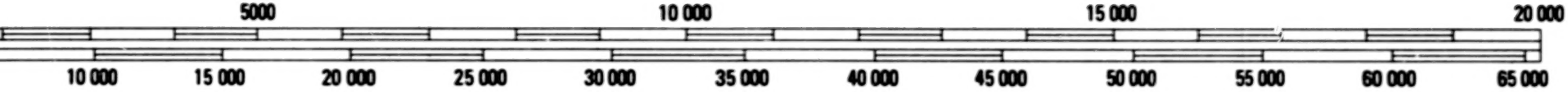
5000
10 000
15 000
20 000
10 000
15 000
20 000
25 000
30 000
35 000
40 000
45 000
50 000
55 000
60 000
65 000

94°15′

METERS

FEET

GALVEST

N2900-

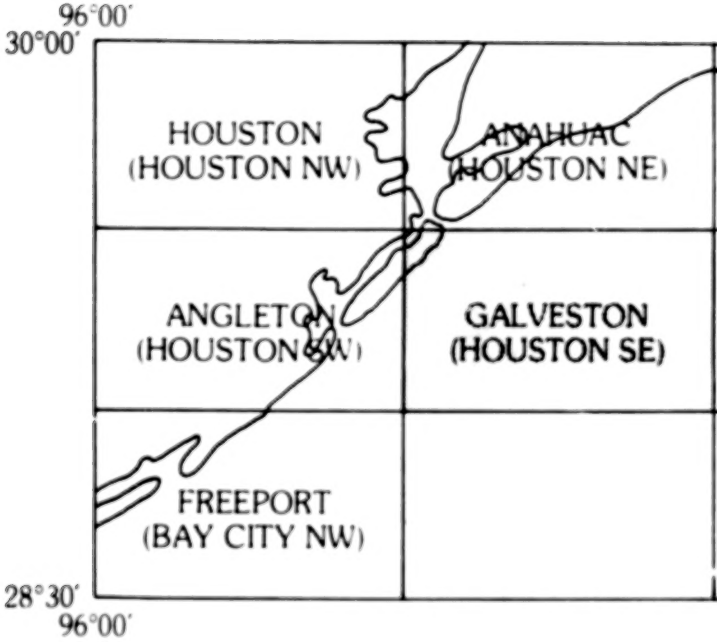
96°00′
30°00′
HOUSTON
(HOUSTON NW)
ANAHUAC
(HOUSTON NE)
ANGLETON
(HOUSTON SW)
GALVESTON
(HOUSTON SE)
FREEPORT
(BAY CITY NW)
28°30′
96°00′

═ Navigation channel

— Irrigation and/or drainage canal

⬭ Perennial lake

F. Major dredge disposal sites

⊥ Open water

* On land

Note: Superscripts are identified by name in the map narrative.

Projection: Universal Transverse Mercator

ON, TEXAS

W9400/30 × 60


93°00'
30°00'
PORT ARTHUR
(PORT ARTHUR NW)
28°30'
93°00'

Legend topics are described in more detail in the accompanying narrative.

MICROFILMED FROM
BEST AVAILABLE COPY